



District Report Card: 2017


| | |
|----------------------|--------------------------|
| State: Punjab | District: Sangrur |
| Class: 5 | Subject: EVS |
| Schools: 61 | Students: 1173 |


Participation/Coverage


Students

| | | | | | | | | |
|----------------------------------------------------------------------------------------------------------------|--------|--|-------|--|--------|--|-------|--|
| <div>GENDER</div> <div></div> | Boys | | | | Girls | | | |
| | Number | | % | | Number | | % | |
| | 575 | | 49.02 | | 598 | | 50.98 | |

| | | | | | | | | |
|---------------------------------------------------------------------------------------------------------------|--------|--|-------|--|--------|--|-------|--|
| <div>AREA</div> <div></div> | Rural | | | | Urban | | | |
| | Number | | % | | Number | | % | |
| | 826 | | 70.42 | | 347 | | 29.58 | |

| | | | | | | | | |
|--------------------------------------------------------------------------------------------------------------------|--------|-------|--------|------|--------|-------|--------|-------|
| <div>CATEGORY</div> <div></div> | SC | | ST | | OBC | | GEN | |
| | Number | % | Number | % | Number | % | Number | % |
| | 711 | 60.61 | 1 | 0.09 | 299 | 25.49 | 162 | 13.81 |

| | | | | | | |
|----------------------------------------------------------------------------------------------------------------|----|----|----|------|----|-----|
| <div>CWSN</div> <div></div> | LD | VI | HI | S&LD | ID | Oth |
| | 2 | 2 | 2 | 2 | 6 | 5 |

| | | | | | | |
|----------------------------------------------------------------------------------------------------------------------|------------|--|-------|------------------|--|------|
| <div>Management</div> <div></div> | Government | | | Government-aided | | |
| | Number | | % | Number | | % |
| | 1078 | | 91.90 | 95 | | 8.10 |

Average Performance of Students in EVS (%)

| Overall | Gender | | Area | | Management | | Social Group | | | |
|---------|--------|--------|-------|-------|------------|-------|--------------|-------|-------|-------|
| | Male | Female | Rural | Urban | Govt. | Aided | SC | ST | OBC | GEN |
| 54.35 | 52.78 | 55.86 | 53.79 | 55.68 | 55.17 | 45.05 | 54.16 | 46.67 | 53.53 | 56.75 |

Performance on Learning Outcomes (LOs)

| Learning Outcomes | Description | Average Performance(%) |
|-------------------|---------------------------------------------------------------------------------------------------------------------------------------------------------------------------------------------------------------------------------------------------------------------------------------------|------------------------|
| E403 | Identifies relationship with and among family members in extended family | 51.08 |
| E410 | Records observations/experiences/information for objects, activities, phenomena, places visited in different ways and predicts patterns and activities/ phenomena | 65.44 |
| E501 | Explains the super senses and unusual features (sight, smell, hear, sleep, sound, etc.) of animals and their responses to light, sound, food etc. | 53.20 |
| E503 | Describes the interdependence among animals, plants and humans | 54.73 |
| E504 | Explains the role and functions of different institutions in daily life (Bank, Panchayat, cooperatives, police station, etc.) | 69.78 |
| E505 | Establishes linkages among terrain, climate, resources (food, water, shelter, livelihood) and cultural life. (e.g. life in distant/difficult areas like hot/cold deserts) | 34.39 |
| E506 | Groups objects, materials, activities for features/properties such as shape, taste, color , texture, sound, traits etc. | 27.37 |
| E507 | Traces the changes in practices, customs, techniques of past and present through coins, paintings, monuments, museum etc. and interacting with elders | 61.86 |
| E508 | Guesses (properties, conditions of phenomena), estimates spatial quantities (distance, area, volume, weight etc.) and time in simple standard units and verifies using simple tools/set ups | 55.21 |
| E509 | Records observations/experiences/information in an organized manner (e.g. in tables/ sketches/ bar graphs/ pie charts) and predicts patterns in activities/phenomena (e.g. floating, sinking, mixing, evaporation , germination , spoilage) to establish relation between cause and effect. | 51.53 |
| E510 | Identifies signs, directions, location of different objects/landmarks of a locality /place visited in maps and predicts directions w.r.t. positions at different places for a location | 43.62 |
| E512 | Voices opinions on issues observed/experienced and relates practices /happenings to larger issues of society | 49.47 |
| E513 | Suggests ways for hygiene, health, managing waste, disaster/emergency situations and protecting/saving resources | 54.90 |

| Range of Performance of Students who Answered Correctly | | | | | | | |
|---------------------------------------------------------|-------|-----------|-------|-----------|-------|-----------|-------|
| Below 30% | | 30% - 50% | | 50% - 75% | | Above 75% | |
| Number | % | Number | % | Number | % | Number | % |
| 164 | 13.98 | 371 | 31.63 | 409 | 34.87 | 229 | 19.52 |

Lowest Performing Learning Outcomes (LOs)

- 1 - Groups objects, materials, activities for features/properties such as shape, taste, color , texture, sound, traits etc. (27.37)
- 2 - Establishes linkages among terrain, climate, resources (food, water, shelter, livelihood) and cultural life. (e.g. life in distant/difficult areas like hot/cold deserts) (34.39)
- 3 - Identifies signs, directions, location of different objects/landmarks of a locality /place visited in maps and predicts directions w.r.t. positions at different places for a location (43.62)
- 4 - Voices opinions on issues observed/experienced and relates practices /happenings to larger issues of society (49.47)

5 - Identifies relationship with and among family members in extended family (51.08)